

DOWNLOAD PDF DOCUMENT



COAX MAP SYMBOLS

DOWNLOAD DOCUMENT NOW

Updated: 10/13/2017

DISCLAIMER:

CHAUVIN.CO uses the following coax map symbols book available for free PDF download which is also related with

COAX MAP SYMBOLS

If you are looking for coax map symbols, you can use our site to download the needed PDF file. It is good news for you - no money is needed. We will help you to get coax map symbols quickly and easy. It will take you several seconds to create a free account and get the direct link to download coax map symbols. Registration is simple; there is a short instruction which can be used if you face such condition for the first time. You may ask why we use such methods. The answer is simple - it is because of numerous hackers' attacks that cause troubles and discomfort to those who want to download coax map symbols file for free. This data access helps to make the process of using our site more comfortable to people who need coax map symbols and other files. Our eBook database is unique; everyone can make use of it without paying a penny. Just download the necessary program, register and get an unlimited access to our stock of documents in PDF format.

DOWNLOAD NOW

DOWNLOAD PDF DOCUMENT

DOWNLOAD PDF DOCUMENT

COAX MAP SYMBOLS

TOPOGRAPHIC MAP SYMBOLS

Topographic Map Symbols What is a Topographic Map Reading Topographic Maps A map is a representation of the Earth or part of it. The distinctive character- Interpreting the colored lines, areas, and other symbols is the distinctive of a topographic map. The step in using topographic maps. Features are shown as points. The shape of the Earth's surface is shown or areas depending on their size and extent...

File name:

[Download now or Read Online](#)

05-083 MAP READING GUIDE.QXD

Map Reading Guide How to use Topographic Maps Geoscience Australia Cnr Jerrabomberra Avenue & Hindmarsh Drive Symonston ACT 2609 GPO Box 378 Canberra ACT 2601 Freecall (within Australia) 1800 800 173 Email: sales@ga.gov.au Tel + 61 2 6249 9966 Fax + 61 2 6249 9960 www.ga.gov.au Price: \$2.50 (price subject to change without notice) GEOCAT # 63639 (Edition 2) CONTENTS What is a topographic map?

File name: ga_map_reading_guide.pdf

[Download now or Read Online](#)

NJDEP - NJGS - OPEN-FILE MAP OFM 64, BEDROCK GEOLOGY OF THE MOORESTOWN QUADRANGLE, BURLINGTON AND CAMDEN COUNTIES, NEW JERSEY

DEPARTMENT OF ENVIRONMENTAL PROTECTION Prepared in cooperation with the BEDROCK GEOLOGY OF THE MOORESTOWN QUADRANGLE LAND USE MANAGEMENT U S GEOLOGICAL SURVEY BURLINGTON AND CAMDEN COUNTIES NEW JERSEY NEW JERSEY GEOLOGICAL SURVEY NATIONAL GEOLOGIC MAPPING PROGRAM OPEN-FILE MAP OFM 6475000 A 57 30 BEVERLY 55 74052 304000040000 Kmg INTRODUCTION MAP SYMBOLS Kmv Kwb Bedrock of the Moorestown quadrangle incl...

File name:

[Download now or Read Online](#)

NJDEP - NJGS - OPEN-FILE MAP OFM 61, BEDROCK GEOLOGY OF THE CAMDEN AND PHILADELPHIA QUADRANGLES, CAMDEN, GLOUCESTER, AND BURLINGTON COUNTIES, NJ

DEPARTMENT OF ENVIRONMENTAL PROTECTION Prepared in cooperation with the BEDROCK GEOLOGY OF THE CAMDEN AND PHILADELPHIA QUADRANGLES LAND USE MANAGEMENT U S GEOLOGICAL SURVEY CAMDEN GLOUCESTER AND BURLINGTON COUNTIES NEW JERSEY NEW JERSEY GEOLOGICAL SURVEY NATIONAL GEOLOGIC MAPPING PROGRAM OPEN-FILE MAP OFM 61 FRANKFORD 2 30 A 7500040000 INTRODUCTION Bedrock of the Camden and Philadelphia quadrangles inc...

File name:





















[Download now or Read Online](#)

DOWNLOAD PDF DOCUMENT

DOWNLOAD PDF DOCUMENT

Here below another book similar with:

COAX MAP SYMBOLS

-  [coax map symbols](#)
-  [rand mcnelly easyfinder pittsburg map easyfinder map](#)
-  [hyster dash symbols](#)
-  [engineering graphics symbols](#)
-  [numeric symbols](#)
-  [the illustrated signs and symbols sourcebook](#)
-  [ppe symbols chemical uk](#)
-  [plc input and output autocad symbols](#)
-  [electrical drawing symbols canada](#)
-  [archetypal symbols avatars and trust](#)
-  [electrical one line diagram symbols](#)
-  [industrial relay circuit symbols](#)
-  [electrical symbols twisted pair cable](#)
-  [fire symbols australia](#)
-  [auto electric symbols](#)
-  [engineering line diagram symbols](#)
-  [electrical circuit symbols designation](#)
-  [electrical symbols chart for floor plans](#)
-  [electric distribution substation symbols and meanings](#)
-  [the watkins dictionary of symbols](#)

DOWNLOAD PDF DOCUMENT